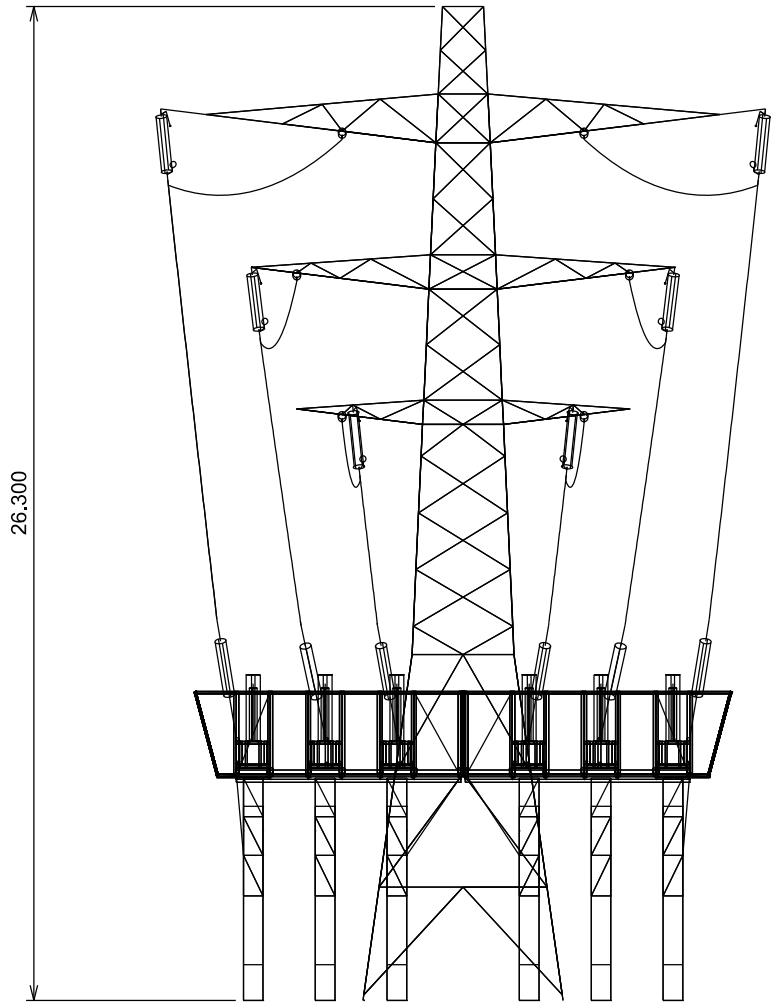
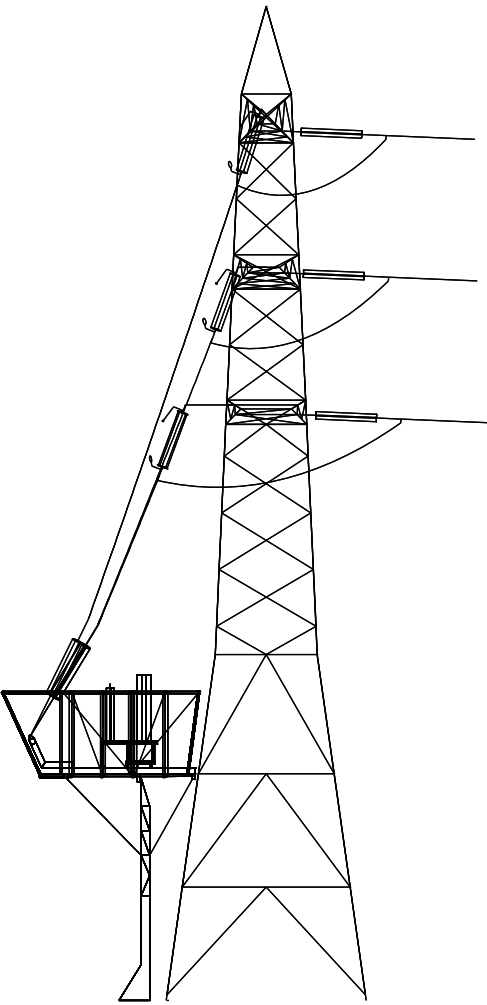


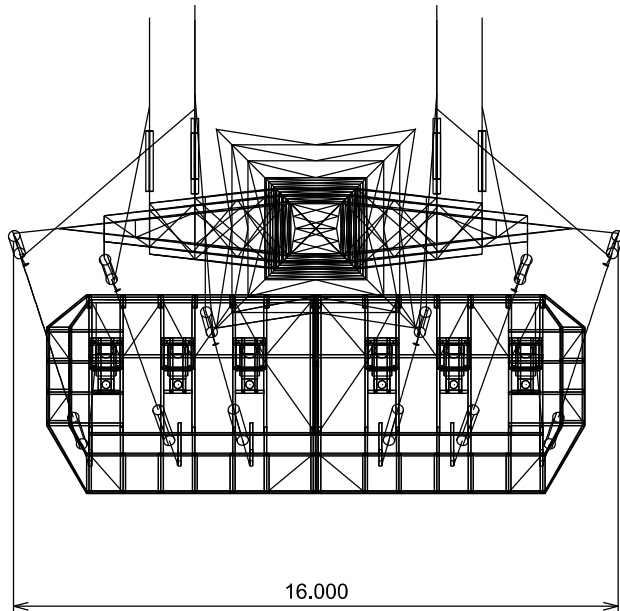
LOCATION PLAN
SCALE 1:2500



L4(m) DT STD TOWER
TRANSVERSE VIEW
SCALE 1:200



L4(m) DT STD TOWER
LONGITUDINAL VIEW
SCALE 1:200





L4(m) DT STD TOWER
PLAN VIEW
SCALE 1:200

NOTES

1. ALL UNITS ARE IN METRES UNLESS STATED OTHERWISE

KEY

-  L4(m) DT STD TERMINAL TOWER
-  UNDERGROUND CABLE ROUTE

00	12/05/16	FOR INFORMATION			TM	JM	JM	NE
Rev	Rev. Date	Purpose of revision			Drawn	Checked	Rev'd	Appr'd
<div>JACOBS®</div>								
Client WESTERN POWER DISTRIBUTION								
Project SEABROOK ORCHARD								
Drawing title AE 132kV OVERHEAD LINE PLANNING APPLICATION DRAWING TOWERS AE203R & AE204R AND UNDERGROUND CABLE ROUTE								
Drawing status FOR INFORMATION								
Scale	AS NOTED				DO NOT SCALE			
Jacobs No.	B2306000							
Client no.	21548							
Drawing number	JA/21548/OHL-002						Rev	00

© Copyright 2015 Jacobs U.K. Limited. The concepts and information contained in this document are the property of Jacobs. Use or copying of this document in whole or in part without the written permission of Jacobs constitutes an infringement of copyright. Limitation: This drawing has been prepared on behalf of, and for the exclusive use of Jacobs' Client, and is subject to, and issued in accordance with, the provisions of the contract between Jacobs and the Client. Jacobs accepts no liability or responsibility whatsoever for, or in respect of, any use of, or reliance upon, this drawing by any third party.